


Water Pump Creek Captured Coho Extent



8/24/2022, 4:44:04 PM

PLSS - PLS TOWNSHIP PY

PLSS - PLS SECTION PY








State of Alaska, © OpenStreetMap, Microsoft, Esri, HERE, Garmin, SafeGraph, METI/NASA, USGS, EPA, NPS, US Census Bureau, USDA, Vivid, ADF&G

Water Pump Creek, California Creek



8/24/2022, 4:48:51 PM

-  AWC quads - Quads 63k
-  AWC 2022 Layer - Anadromous streams
-  PLSS - PLS TOWNSHIP PY
-  PLSS - PLS SECTION PY



State of Alaska, Esri, HERE, Garmin, SafeGraph, METI/NASA, USGS, EPA, NPS, US Census Bureau, USDA, ADF&G, Maxar, Vivid